

BAHAWALNAGAR URBAN AREA











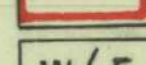


1:15000

ZONING PLAN















1976-1996

REFERENCES

EXISTING

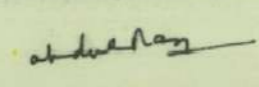
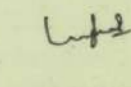
- RESIDENTIARY 
- COMMERCIAL 
- INDUSTRIAL 
- EDUCATIONAL INSTITUTIONS 
- PUBLIC BUILDING & PLACES OF ASSEMBLY 
- GOVT. OFFICES 
- BURIAL GROUNDS 
- OPEN SPACES 
- TRANSPORT TERMINALS 
- RLY. STATION BUS & TRUCK STAND 
- FOREST RESERVE 
- MILITARY LAND 
- UTILITIES 

PROPOSALS

- RESIDENTIARY
 - LOW DENSITY 
 - HIGH & MEDIUM DENSITY 
 - HIGH DENSITY 
- COMMERCIAL 
- INDUSTRIAL 
- WARE HOUSING 
- INSTITUTIONS CUM OFFICES 
- OPEN SPACES 
- TRANSPORT TERMINALS
 - BUS STAND & TRUCK STAND 
- BURIAL GROUNDS 
- ROADS
 - ARTERIAL ROADS 
 - MAJOR ROADS 
 - SECONDARY ROADS 
- PART OF SHEET OUTSIDE OF PLAN 

OUTLINE DEVELOPMENT PLAN

DIRECTORATE OF PHYSICAL PLANNING
HOUSING & PHYSICAL PLANNING DEPARTMENT

CHECKED BY 
 TRACED BY MOHD NAWAZ
 DRAWN BY **ABDUL RASHID KHAN** 
 DEPUTY DIRECTOR DIRECTOR

BASE MAP NO B.W.N DRG NO B.W.N