








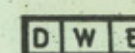







# JATOI














DEVELOPMENT PLAN  
1990-2015

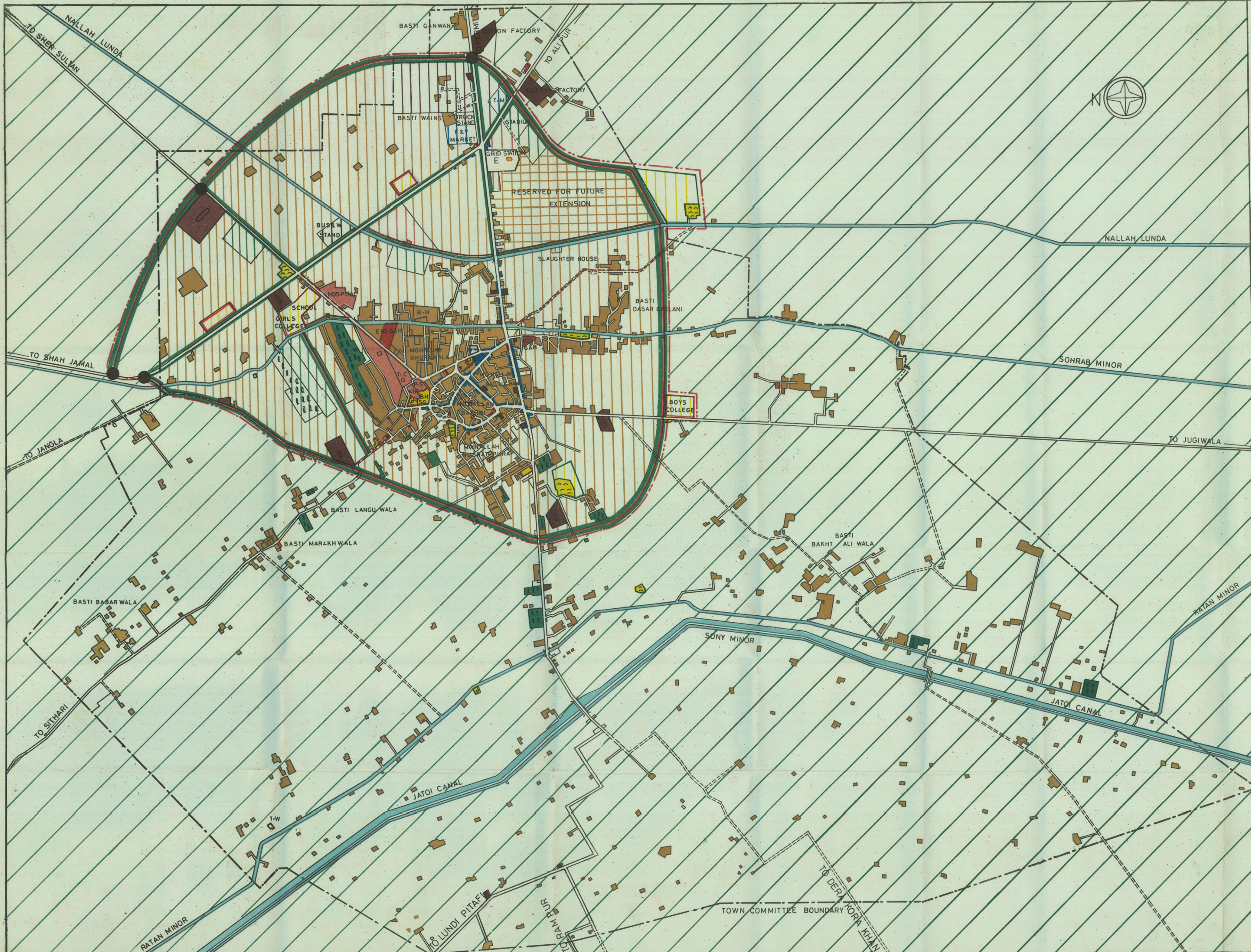
## REFERENCES

### EXISTING

- RESIDENTIAL 
- COMMERCIAL 
- INDUSTRIAL 
- EDUCATIONAL 
- PUBLIC BUILDINGS 
- PLACES OF WORSHIP 
- OPEN SPACES 
- BURIAL GROUNDS 
- BUS & TRUCK STAND 
- PUBLIC UTILITIES 
- ORCHARDS 
- ROADS 
- NALLAH 
- AGRICULTURAL LAND 
- TOWN COMMITTEE BOUNDARY 


### PROPOSALS

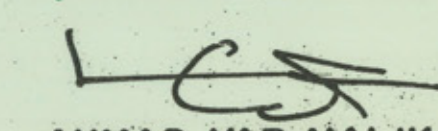
- RESIDENTIAL 
- COMMERCIAL 
- INDUSTRIAL 
- EDUCATIONAL 
- PUBLIC BUILDINGS 
- OPEN SPACES 
- BURIAL GROUNDS 
- BUS & TRUCK STAND 
- NEW ROADS 
- EXISTING ROAD TO BE IMPROVED 
- PLANNING BOUNDARY 
- RESERVED FOR FUTURE EXTENSION 
- ROUNDBOUT 



DIRECTORATE OF PHYSICAL PLANNING  
HOUSING & PHYSICAL PLANNING DEPARTMENT

REGIONAL PHYSICAL PLANNING  
OFFICE D.G. KHAN

  
M. RIAZ AWAN  
DEPUTY DIRECTOR

  
AHMAD YAR MALIK  
DIRECTOR

SCALE=1:13200      D.R.G. NO.