

























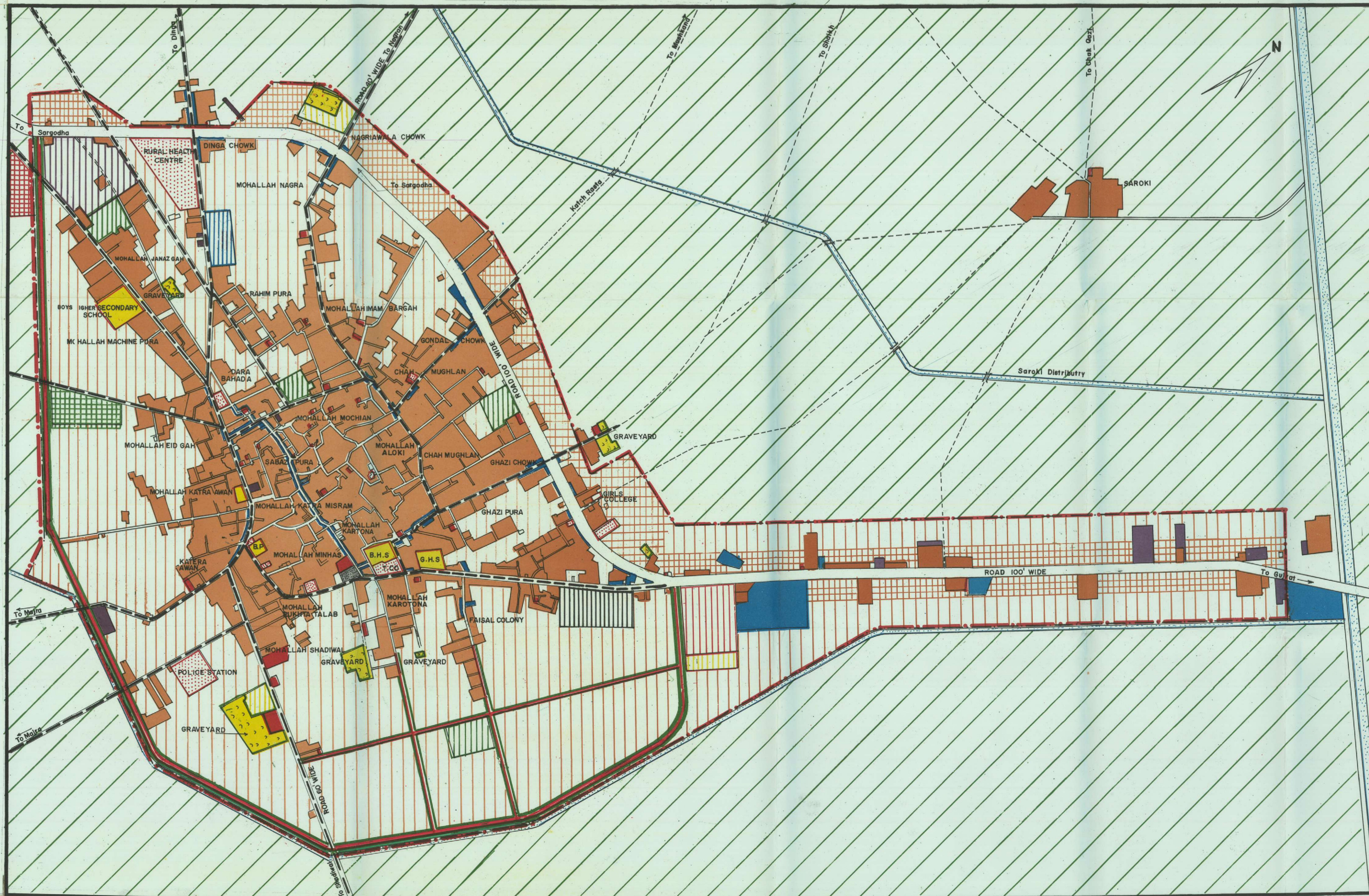


# KUNJAH

OUTLINE DEVELOPMENT PLAN  
2000-2025

## REFERENCE

- EXISTING**
- RESIDENTIAL 
  - COMMERCIAL 
  - INDUSTRIAL 
  - EDUCATIONAL 
  - PUBLIC BUILDINGS 
  - GRAVE YARDS 
  - PLACES OF WORSHIP 
  - WATER BODIES 
  - AGRICULTURAL LAND 
  - TRANSPORT TERMINALS 
  - PUBLIC UTILITIES 
  - M.C BOUNDARY 
- PROPOSALS**
- RESIDENTIAL 
  - RESTRICTED AREA FOR DEVELOPMENT 
  - COMMERCIAL 
  - INDUSTRIAL 
  - EDUCATIONAL 
  - AREA OF OPPORTUNITY 
  - OPEN SPACES 
  - GRAVE YARDS 
  - STADIUM 
  - DUMPING GROUND 
  - TRANSPORT TERMINALS 
  - IMPROVEMENT OF ROADS 
  - PROPOSED ROADS 
  - PLANNING BOUNDARY 



DIRECTORATE OF PHYSICAL PLANNING  
HOUSING AND PHYSICAL PLANNING  
PUNJAB

REGIONAL PHYSICAL PLANNING  
OFFICE RAWALPINDI.

*[Signature]*  
DEPUTY DIRECTOR