


SADIKABAD

OUTLINE DEVELOPMENT PLAN












1987 — 2010

REFERENCES.

EXISTING

RESIDENTIAL	
COMMERCIAL	
INDUSTRIAL	
EDUCATIONAL	
PUBLIC BUILDINGS	
PLACES OF WORSHIP	
OPEN SPACES	
ORCHARDS	
BURIAL GROUNDS	
RLY:STATION, BUS&T.STAND	
ROADS	
CANALS	
MUNICIPAL BOUNDARY	
AGRICULTURAL LAND	
PUBLIC UTILITIES	

PROPOSALS

RESIDENTIAL	
COMMERCIAL	
INDUSTRIAL	
PUBLIC BUILDINGS	
OPEN SPACES	
BURIAL GROUNDS	
BUS & TRUCK STAND	
NEW ROADS	
EXISTING ROADS(TO BE IMPROVED)	
PLANNING BOUNDARY	
DISTRICT CENTRE	

REGIONAL PHYSICAL PLANNING
OFFICE D. G. KHAN

DIRECTORATE OF PHYSICAL PLANNING
HOUSING & PHYSICAL PLANNING
DEPARTMENT

Mulani Akbar

GA-POPALZI
DY: DIRECTOR

DIRECTOR

SCALE: 1:14400

BASE MAP

DRG NO:

